


Electronics/Navigation

STANDARD HORIZON VHF RADIOS • CHARTS



Waterproof Charts Standard Navigation Charts

Same as government charts with GPS and Loran waypoints added. Printed on waterproof, tearproof paper.


Order No	Mfg No	Coverage Area	Only
294208	35	Fort Lauderdale to Key Largo	\$27.99
294223	37	Port St. Lucie to Ft. Lauderdale	\$27.99
294231	38	Key Largo to Marathon	\$27.99
294241	40	Bahamas GPS Chart	\$27.99
294250	48	Ft. Pierce to Pompano Beach	\$27.99

Fishermen's Tales Fishing Charts

Fishing Charts include: Information about the fish in each area. Includes recommendations of Rod/Reel, Hook Size, Leader, Fishing mode. Includes full color pictures of most popular fish in each area.

Fishing & Diving Charts include: Lat/Lon for many excellent reef and wreck locations.

Informational Charts include: full color pictures and instructions for various skills.



Order No	Mfg No	Coverage Area	List
293002	CHART10	Vero Beach to Hallandale	\$3.99
293003	CHART11	Fishing & Diving Wrecks & Artificial Reefs: N. Miami to Key West	\$3.99
293016	CHART25	Saltwater Bait Rigs	\$3.99
293025	CHART26	Fishing Knots	\$3.99
293000	CHART1	Fishing the Oceans: S. Atlantic, Gulf of Mexico, Caribbean, Bermuda	\$3.99

Chart Books

Order No	Mfg No	Coverage Area	Only
293004	BOOK-FISHING	Charts 1-6: Fishing the Oceans: N. Atlantic, S. Atlantic, Canada, Gulf of Mexico, Caribbean, Bermuda, Pacific, Gulf of California. Fishing the Lakes & Rivers: USA, Canada, Mexico, Gulf of Alaska	\$19.95
293005	BOOK-FLORIDA	Fishing & Diving Charts 10-11: Wrecks & Artificial Reefs: Vero Beach to Hallandale & N. Miami to Key West	\$12.90

Maptech Waterproof

Spread a chart out to its full width, or keep it folded and flip to your favorite area. Easy to use with your GPS. Most charts include one-minute lat./long. grids to make vessel positioning a breeze, and major navigation aids are identified with named GPS waypoints.

Navigation editors add magnetic courses between major navigation aids with distances in nautical miles.




Order No	Mfg No	Coverage Area	List
120428	WPC014	Florida: Melbourne to Palm Beach	\$24.95
120429	WPC013	Florida: West Palm Beach to Miami	\$24.95
120430	WPC009	Florida: Upper Keys--Miami to Upper Matecumbe	\$24.95
120431	WPC010	Florida: Middle Keys--Tavernier to Sugarloaf Key	\$24.95
120432	WPC011	Florida: Lower Keys	\$24.95
130234	WPC012	Florida East Coast - Grand Bahama	\$24.95
101222	WPB0740	Miami to Ft. Pierce	\$59.95

Dozier's Waterway Guide

The Cruising Authority America's most popular and trusted cruising guide.


- Aerial photos with marked routes
- Detailed navigational information
- New and improved bridge and distance tables
- "Go in" Ashore" sections with detailed coverage of ports along the way.



Order No	Mfg No	Coverage Area	List
107290	S0018	Southern: Florida, The Gulf of Mexico & the Bahamas	\$44.95
107293	WN18	Northern: New Jersey through Maine	\$44.95
107294	ICW18	Intracoastal Waterway	\$44.95
107295	BA18	Bahamas	\$44.95
107301	CU18	Cuba	\$59.95

Chapman Piloting and Seamanship 69th Edition

The leading reference for all boaters for nearly 100 years. It's the standard text for private boating schools throughout the U.S., the officially recommended book for the U.S. Coast Guard's boating education classes, and the guide chosen by the United States Power Squadrons.



Order No	Mfg No	List
140021	STL256	\$69.95

Maptech Florida Embassy Guide

Embassy Guides are the perfect navigation companion when you're planning your trip and underway. They're filled with detailed navigation advice and are an enjoyable read.

Find the information you need quickly. Harbors are indexed by chapters. Marina and facility locations cross-reference quickly with harbor chart segments. Even the crush-proof spiral binding and wrap-around covers are designed for easy page turning and bookmarking.

Marine facilities tables display key information that allows you to find the "right" facility quickly. Facility tables are cross-referenced to harbor chart segments so you can locate the facility easily.

Full-color harbor chart segments show marina approaches and display the locations of facilities in relationship to each other.

Bird's-eye Aerial Photos of harbor entrances improve your situational awareness during approaches. Beautiful pictures highlight local landmarks and the vistas you may see while underway or at anchor.

Order No	Mfg No	Description	List
121424	CGFL-7	Florida Embassy Guide	\$44.95

2018 Yachtsmans Guide to the Bahamas

The worlds largest circulation and "hands down" favorite: All Bahamas Cruising Guide. Nearly 500 pages chocked full of island details & information. Including updated cruising information & sketch charts, new color and more aerial and ground photography every year. Also includes cruising information for Turks & Caicos as well as The Dominican Republic. Since the first issue was published in 1950 The Yachtsman's Guide to the Bahamas has been updated and revised every year and remains the premier Bahamas Cruising Guide with the most up to date boating information.

Order No	List
106213	\$46.95

Maptech Chart Kits with Companion CD

Used by generations of boaters, Full-color reproductions of U.S. government and private charts spiral bound into popular cruising regions. The convenient-sized books are large enough to allow for manual plotting, yet small enough to sit on your nav-station or lap. Waterproof Covers are available.



Order No	Mfg No	Coverage Area	List
101199	BBA02	Block Island, RI to Canadian Border	\$144.95
101200	BBA04	Chesapeake and Delaware Bays	\$144.95
101202	BBA03	New York to Nantucket and to Cape May	\$144.95
101203	BBA06	Norfolk to Florida & Intracoastal Waterway	\$144.95
101204	BBA07	Florida East Coast and the Keys	\$144.95
101205	BBA08	Florida West Coast and Keys	\$144.95
101216	R09-07	Bahamas to Crooked Island Passage	\$149.95

Electronics/Navigation


NAVIGATION RULES, CHARTING KIT, WIND DIRECTION INDICATOR, HANDHELD COMPASS & RITCHIE COMPASSES



Davis Quick Reference Navigation Rules - Laminated

Used by U.S.C.G., U.S. Power Squadrons and U.S. Coast Guard Auxiliary. Features U.S. Buoyage System, Inland and International rules, right-of-way, lights, sound signals and bridge signals. All presented in graphic summary and easy to read. Complete, precise, accurate.

Order No	Mfg No	List
310926	125	\$9.99



Davis Charting Kit

Everything needed for chart work, in one handy kit. Makes chart work easy. Includes:

- One-Arm Protractor
- Professional Dividers
- Course Plotter
- Pencil
- Protractor Triangle
- Instruction Booklet
- Parallel Rules

All are conveniently organized in 5-3/4" x 16-1/4" heavy gauge plastic carrying case.

Order No	Mfg No	List
258007	83	\$55.99



Davis Windex Wind Direction Indicator

Windex provides the helmsman with accurate information of the apparent wind direction. The balanced vane has low inertia, a large fin area, low-friction suspension and responds quickly and accurately at wind speeds as low as 2/10 knots. Windex is tested in wind tunnels at speeds up to 80 knots and has proven its mechanical ruggedness. Masthead mount. Vane length 15".

Order No	Mfg No	List
258026	3150	\$59.99



Davis Hand Bearing Compass

Using this precision marine hand bearing compass, you can easily obtain quick magnetic bearings on shore or floating objects. Features a stable liquid-damped compass card graduated in 5° segments with bold graduations every 15° for easy reading. Large contoured handle is designed for sure, steady grip and angles forward for added control. High-efficiency LED illumination system floods the compass capsule and sight vane with soft light. Batteries, which are included, will last up to 10 times longer than with regular bulbs.

Order No	Mfg No	List
258013	215	\$55.99



Ritchie Sport X-10-M Bracket Mount Compass

World famous accuracy and versatility are combined in a bracket mount model. 1-7/8" dial.

Features: Easy-to-install on windshield or dash. Two-sided, self-adhesive mounting pads included.

Reversible bracket adjusts through 300°.

1-7/8" Direct-reading, high visibility white dial. Internal night light.

High temp composite construction for extended operating range.

Hardened steel pivot and sapphire jewel movement.

Built-in compensators.

Order No	Mfg No	Color	Dial	List
295114	X-10W-M-CLM	White	White	\$41.79



Over 350 brand name manufacturers

Enormous, 50,000 sq. ft. warehouse located next to Ft. Lauderdale International Airport to support all of our customers.

Special orders are no problem.

Selection is second to none.

120 years combined marine experience within our sales team - we can find what you need!

Exclusive Wesmar distributor.

Hours: 7:30 a.m. - 4:30 p.m. - Monday - Friday.

Our knowledgeable & friendly staff is ready to help you.

Call Debbie Senti at 954-463-4307 ext. 313

Call Jim Haun at 954-463-4307 ext. 304

Call Lou Moran at 954-463-4307 ext. 314

Call John Carracino 954-732-9570 (Cell)

Email: johnc@dshullco.com

Call Pamela Hutchisson at 954-463-4307 ext. 322

Call Bob Leatherman at 954-463-4307 ext. 305 (Wesmar)



F-50W



F-50



B-51



S-53W

Ritchie Explorer Compasses

Features:

2-3/4" Direct reading dial. Hardened steel pivot and sapphire jewel movement. Internal marine night lighting.

Movable sun shield. Built-in compensators

DirectiveForce magnets. 100% reparability.

Exclusive 3-Year Ritchie warranty.

Order No	Mfg No	Color	Mounts	List
295049	F-50W	White	Flush	\$79.89
295044	F-50	Black	Flush	\$79.89
295031	B-51	Black	Bracket	\$75.29
295169	S-53W-CLM	White	Surface	\$78.79



Ritchie Voyager Flush Mount Compasses

The Voyager compasses feature big compasses performance in a compact size with 3" PowerDamp dials, extra lubber lines and DirectiveForce magnets.

Features:

Choice of 3" PowerDamp or direct-reading dials. Traditional black. Hardened steel pivot and sapphire jewel movement.

Internal gimbals. Exclusive built-in green Nite-Vu lighting. Movable sun shield. 45° lubber lines. Built-in compensators.

Order No	Mfg No	Color	Dial	List
295078	F-83	Black	3" CombiDial	\$159.59
295084	F-82	Black	PowerDamp Flat	\$155.39
295215	F-83W	White	3" CombiDamp Dial	\$155.39



Ritchie Helmsman Compass

3-3/4" CombiDamp dial

Easily installed, fits 4" (10.16 cm) mounting hole.

Exclusive built-in Green NiteVu night illumination.

Built-in compensators to easily adjust for deviation.

Scientifically matched sapphire jewel and hardened steel pivot dial movement.

Powerful DirectiveForce Magnets for fast heading lock-on.

Movable sun shield.

Adapter rings included. 6" (15.24) Retrofits existing mounting hole for model no. HF-72/73.

45 degree lubber lines.

High temperature composite construction for extended operating range.

Custom fitted protective covers available.

100% repairable.

Exclusive 5-year Ritchie warranty

Order No	Mfg No	List
730121	HF-743	\$241.15



SS-1002



SS-1002W



SS-2000

Ritchie SuperSport Flush MountCompasses

Built to provide the ultimate in performance for high-speed off-shore racing boats, sport boats and sportsfishermen.

Features: PowerDamp® Plus 3-3/4" dial. High visibility extra large numerals on a blue dial card. Directive Force® magnets.

Built-in compensators. Low viscosity damping liquid.

Exclusive green NiteVu lighting. Movable sunshield. Low glare finish. 100% reparability.

Mounts in 4-1/2" diameter hole.

Order No	Mfg No	Dial	Color	List
295008	SS-1002	3-3/4"	Black	\$257.79
295095	SS-1002W	3-3/4"	White	\$257.79
295237	SS-2000	4-1/2"	Black	\$470.69



954-463-4307 • D.S. Hull Company, Inc. • www.dshullco.com